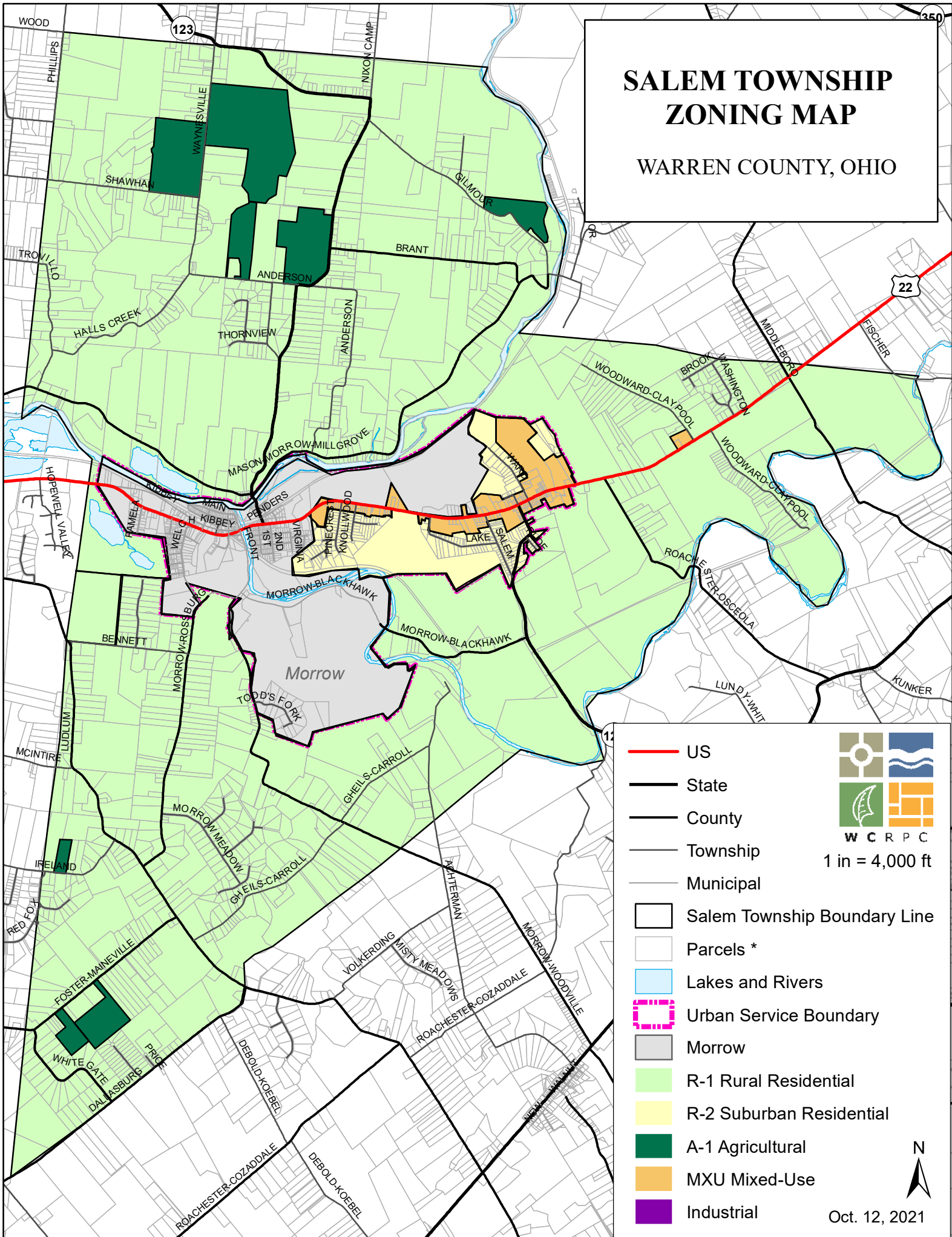
































SALEM TOWNSHIP ZONING MAP

WARREN COUNTY, OHIO



	US		 W C R P C 1 in = 4,000 ft	
	State			
	County			
	Township			
	Municipal			Salem Township Boundary Line
	Parcels *			Lakes and Rivers
	Urban Service Boundary			Morrow
	R-1 Rural Residential			R-2 Suburban Residential
	R-2 Suburban Residential			A-1 Agricultural
	A-1 Agricultural			MXU Mixed-Use
	MXU Mixed-Use			Industrial
	Industrial			Oct. 12, 2021