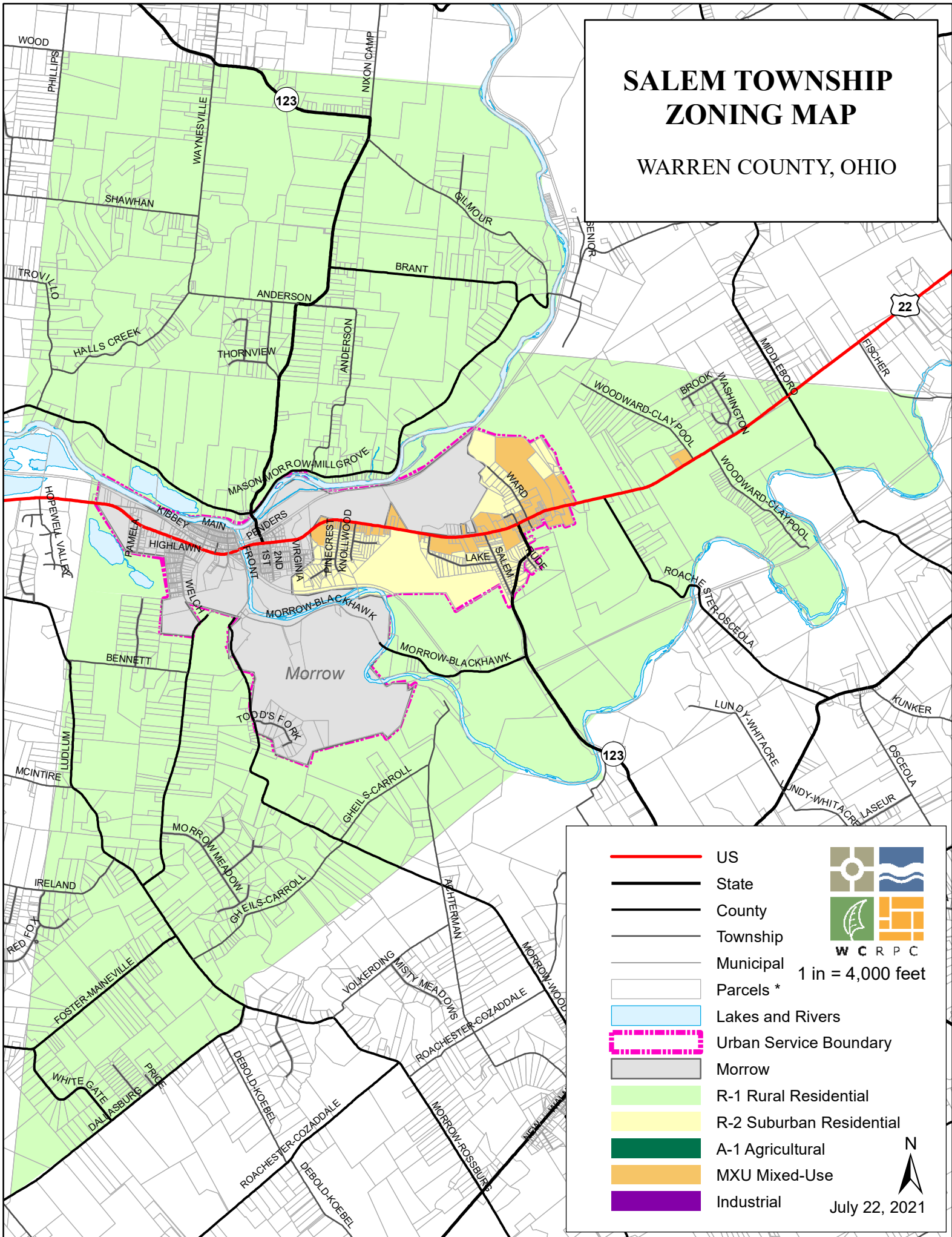


















# SALEM TOWNSHIP ZONING MAP

WARREN COUNTY, OHIO



	US	
	State	1 in = 4,000 feet
	County	
	Township	
	Municipal	
	Parcels *	
	Lakes and Rivers	
	Urban Service Boundary	
	Morrow	
	R-1 Rural Residential	
	R-2 Suburban Residential	
	A-1 Agricultural	
	MXU Mixed-Use	
	Industrial	

  
 July 22, 2021